





Key:

-  Proposed Cycle Direction Signs
-  Proposed Inbound Route
-  Proposed Outbound Route
-  Proposed Cycle Lanes



Drawn by	JRP	Date:	13/11/14
Checked by	TB	Date:	NOV 14
Authorised by		Date:	
Drawing Scale:	1:500	A1	
<b>ANNEX C</b>			
Revision	By	Checked	Approved

Project	Poppleton Road Cycle Lanes (Water End to Ash Street)
---------	---

Drawing	Option 2 Alternative Route For Cyclists To Avoid Poppleton Road
---------	--

<small>BASED UPON THE ORDNANCE SURVEY MAPPING WITH THE PERMISSION OF THE CONTROLLER OF HER MAJESTY'S STATISTICAL OFFICE © ORDNANCE SURVEY. UNAUTHORISED REPRODUCTION HEREBY DENIED. CORRECT AND MAY LEAD TO PROSECUTION OR CIVIL PROCEEDINGS. City of York Council OS Licence No. 1000 20018</small>	Drawing No. <b>DEC130042/004</b>	Revision
--	-------------------------------------	----------